




# Replacement Unitary Development Plan for the Bradford District Post Inquiry Modifications



Mod. reference <b>MOD/S/OS/5</b>	Scale. <b>1:2,500</b>	<b>Key.</b>  Village Greenspace boundary  Area to be allocated as Recreation Open Space.
Site reference <b>S/OS7.3</b>	Site Area. <b>1.22 Ha</b>	
Address <b>Ellar Gardens, Menston.</b>	OS Grid Ref. <b>SE 1744</b>	
 <b>NORTH</b>		© Crown copyright. All rights reserved. City of Bradford Metropolitan District Council 100019304